







DISCLAIMER:


This map is provided to assist parents/guardians and students in the selection of a walking/bicycling route to and from school. The location of traffic control devices and roadway conditions will change, so parents/guardians must continually review the route with their child/children. This information is provided for information purposes only. Nothing herein is warranted by Clark County, and no liability is assumed by Clark County or the Clark County School District for the information provided, including but not limited to the accuracy of the data shown herein. Speed limits are 25 mph unless otherwise noted. For more Information see http://www.clarkcountynv.gov/depts/public_works/Pages/default.aspx

Cashman Middle School

Bell Times
7:20 AM - 2:21 PM

Legend

-  Clark County
-  Boulder City
-  City of Henderson
-  City of Las Vegas
-  City of Mesquite
-  City of North Las Vegas

2014-2015



Street Number Legend

1. MOZART DR
2. HIBERTS ST
3. MATTERHORN WAY
4. JUANA VISTA ST
5. THUMBELINA CIR
6. SINGLE LEAF CIR
7. PALMYRA CIR
8. VIVALDI DR
9. BLACKFORD PL
10. HARTFORD PL
11. HARTFORD CT
12. BLACKFORD CT
13. MILFORD PL
14. MILFORD PL
15. CASTLEWOOD DR
16. CASTLEWOOD DR
17. GERSHWIN DR
18. HUCKLEBERRY DR
19. NUTCRACK DR
20. GAYLORD DR
21. AQUAMARINE WAY
22. DI SALVO DR
23. COLORS CT
24. MELONES DR
25. AQUAMARINE WAY
26. TROMA ST
27. JAMESTOWN WAY
28. BLACK CANYON AVE
29. DERSHING AVE
30. WYNN MAIN GATE DR
31. HOWARD HUGHES PKWY
32. WYNN MAIN GATE DR
33. WYNN MAIN GATE DR