







DISCLAIMER:



This map is provided to assist parents/guardians and students in the selection of a walking/bicycling route to and from school. The location of traffic control devices and roadway conditions will change, so parents/guardians must continually review the route with their child/children. This information is provided for information purposes only. Nothing herein is warranted by Clark County, and no liability is assumed by Clark County or the Clark County School District for the information provided, including but not limited to the accuracy of the data shown herein. Speed limits are 25 mph unless otherwise noted. For more Information see http://www.clarkcountynv.gov/depts/public_works/Pages/default.aspx

Clyde Cox and Gwendolyn Woolley Elementary School

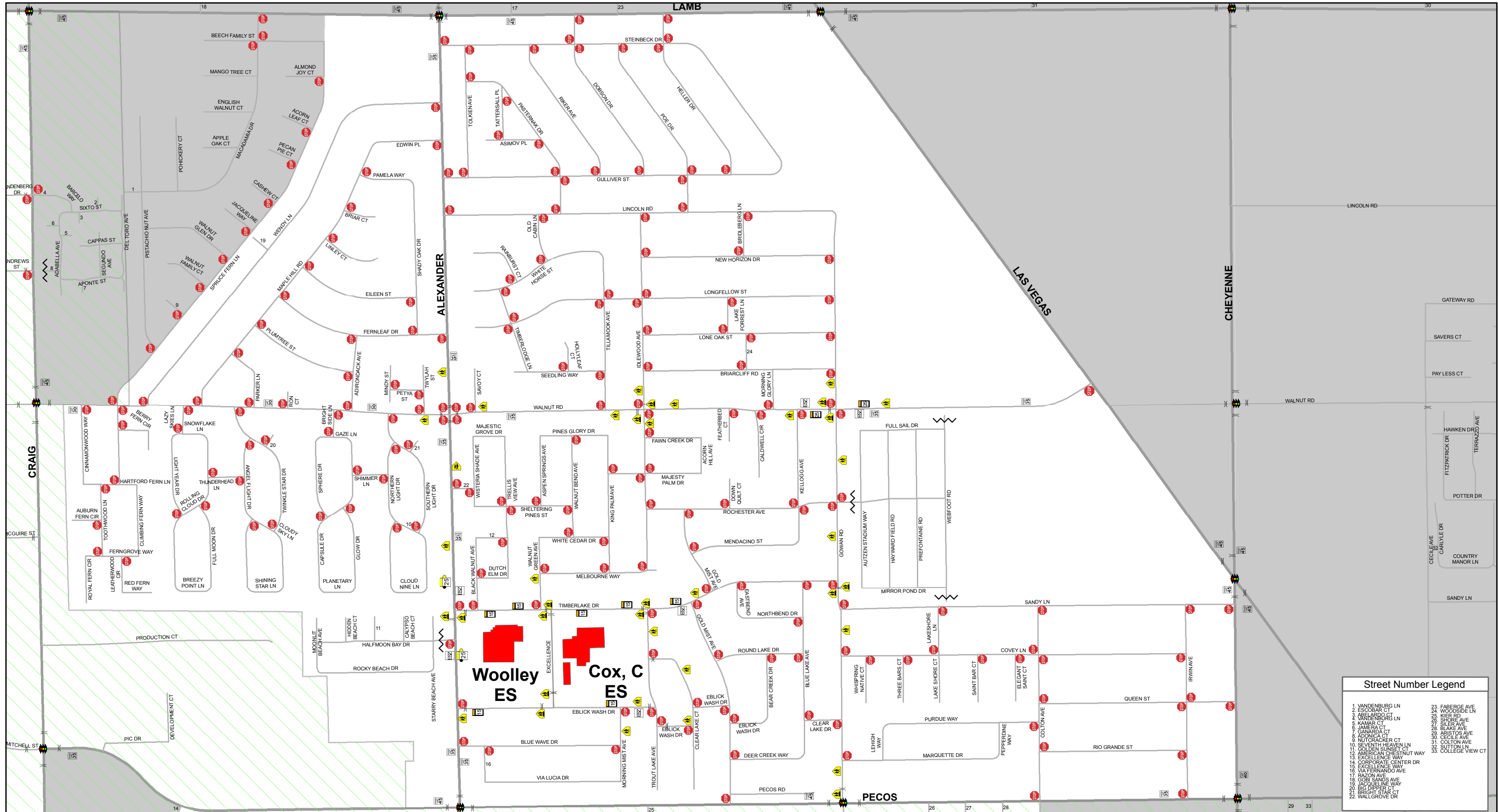
Bell Times
8:00 AM - 2:11 PM
(Clyde Cox)
12 Month School

Legend

-  Clark County
-  Boulder City
-  City of Henderson
-  City of Las Vegas
-  City of Mesquite
-  City of North Las Vegas

2014-2015



Street Number Legend

1. VANDENBURG LN	23. FABERGE AVE
2. ESCOBAR CT	24. WOODSIDE LN
3. ARELARDO CT	25. KIER RD
4. VANDENBURG LN	26. SILVER AVE
5. KAMAR CT	27. SILVER AVE
6. JAMEIRA CT	28. BLAKE AVE
7. GANARDA CT	29. BRISTOL AVE
8. ADONICA CT	30. CECILE AVE
9. NUTCRACKER CT	31. COLTON AVE
10. SEVENTH HEAVEN LN	32. CECILE AVE
11. GOLDEN SUNSET CT	33. SUTTON LN
12. AMERICAN CHESTNUT WAY	34. COLLEGE VIEW CT
13. EXCELLENCE WAY	
14. CORPORATE CENTER DR	
15. EXCELLENCE WAY	
16. VIA FERNANDO AVE	
17. RAZON AVE	
18. GOBI SANDS AVE	
19. JACQUELINE WAY	
20. BIG HIPPER CT	
21. BRIGHT STAR CT	
22. WALL GROVE DR	