Township 23 South, Range 61 East
Northeast Quarter

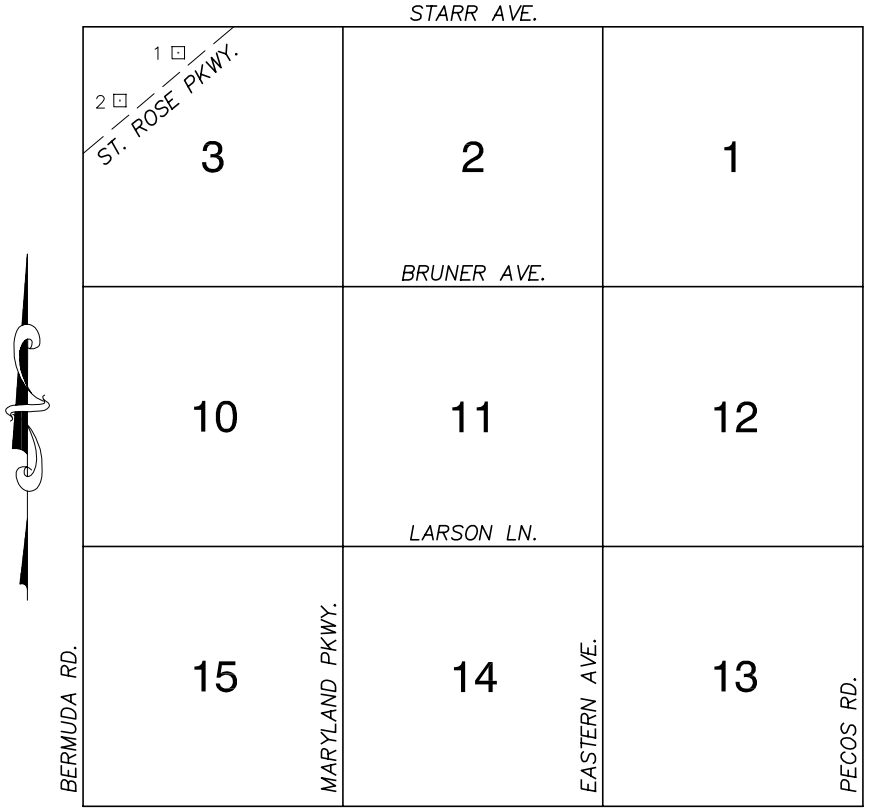

NORTH AMERICAN VERTICAL
DATUM OF 1988
– ALL ELEVATIONS IN METERS –

No.	STATION	ELEVATION (METERS)		DESCRIPTION
1	0C31 3N6	717.462	FND	RIVET AND SQUARE ALUMINUM PLATE IN A CONCRETE HEADWALL, NORTH SIDE OF ST. ROSE PKWY. 550' NORTHEASTERLY OF ENTRANCE TO HENDERSON EXECUTIVE AIRPORT, NEAR MILE MARKER 2.10.
2	0C31 3NW6	721.552	FND	RIVET AND SQUARE ALUMINUM PLATE IN A CONCRETE HEADWALL, NORTH SIDE OF ST. ROSE PKWY. NEAR MILE MARKER 1.75.
3				
4				
5				
6				
7				
8				
9				
10				
11				

CLARK COUNTY VERTICAL CONTROL v.2003

CLARK COUNTY SURVEYOR'S OFFICE
5051 SOUTH PARADISE ROAD
LAS VEGAS, NEVADA 89119
(702) 455–0640

CONVERSION FACTOR:
METERS X $\left(\frac{3937}{1200}\right)$ = U.S. SURVEY FEET

REVISED 2003

SHEET 1 OF 1

23-61 NE

Township 23 South, Range 61 East
Northwest Quarter

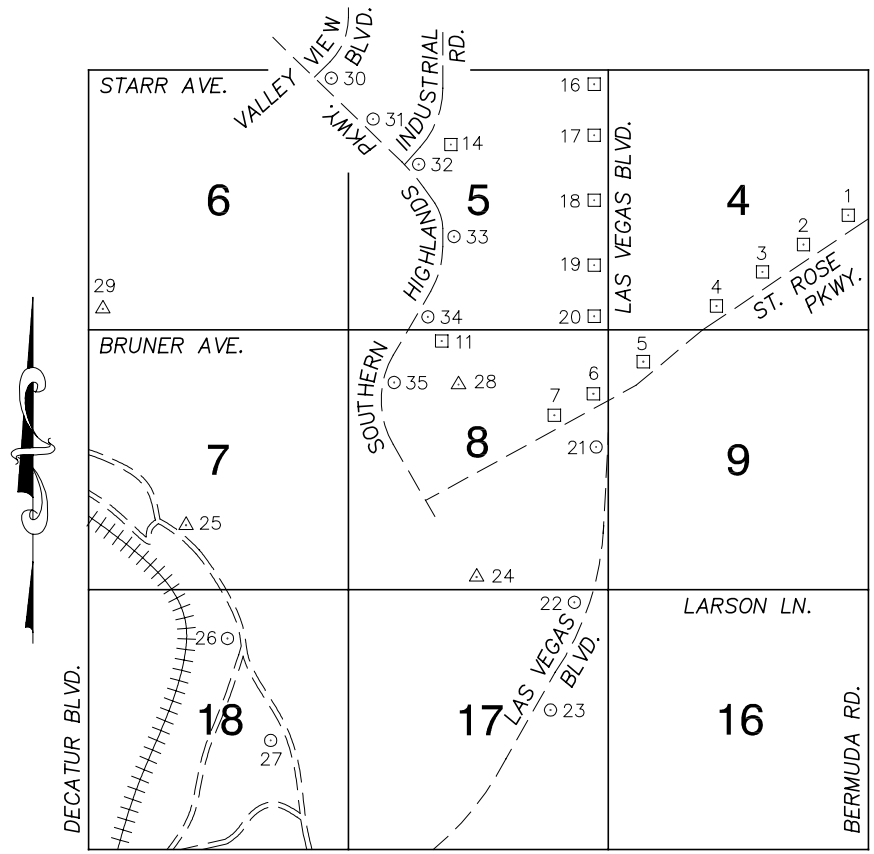

NORTH AMERICAN VERTICAL
DATUM OF 1988
– ALL ELEVATIONS IN METERS –

No.	STATION	ELEVATION (METERS)		DESCRIPTION
1	0C31 4E4	724.316	FND	NDOT CAP IN A CONCRETE MONUMENT, NORTH SIDE OF ST. ROSE PKWY. 250' WEST OF BERMUDA RD. NEAR MILE MARKER 1.50, STAMPED "68+78.21 POT 12/20/56".
2	0C31 4SE6	730.303	FND	RIVET AND SQUARE ALUMINUM PLATE IN A CONCRETE HEADWALL, NORTH SIDE OF ST. ROSE PKWY. NEAR MILE MARKER 1.20.
3	0C31 4S6	735.313	FND	NDOT CAP IN A CONCRETE MONUMENT, NORTH SIDE OF ST. ROSE PKWY. NEAR MILE MARKER 1.05 STAMPED "STA 43+87.33 POT 12/20/56"
4	0C31 4S4	739.767	FND	RIVET AND SQUARE ALUMINUM PLATE IN THE WEST TOP OF A HEADWALL, NORTH SIDE OF ST. ROSE PKWY. NEAR MILE MARKER 0.85.
5	0C31 9NW6	749.204	FND	NDOT CAP IN CONCRETE MONUMENT, NORTH SIDE OF ST. ROSE PKWY. NEAR MILE MARKER 0.45 AT THE HIGHWAY PC STAMPED "18+89.46 POT 11+29.27 PT 12–20–56"
6	0C31 8NEE6	755.518	FND	RIVET AND SQUARE ALUMINUM PLATE IN THE WEST TOP OF A HEADWALL, NORTH SIDE OF ST. ROSE PKWY. 500' WEST OF LAS VEGAS BLVD.
7	0C31 8E6	756.536	FND	NDOT CAP IN CONCRETE MONUMENT, NORTH SIDE OF ST. ROSE PKWY. NEAR THE PC FOR THE NORTHBOUND ON–RAMP FOR I–15 STAMPED "R4 5+00.00 PC"
8				LOST 2003
9				LOST 2003
10				LOST 2003
11	0C31 8N4	742.743	FND	NDOT BRASS CAP HIGHWAY MARKER, ± 300 FEET EAST OF SOUTHERN HIGHLANDS PKWY. ALONG THE BRUNER AVE. ALIGNMENT. "NOT STAMPED"

CLARK COUNTY VERTICAL CONTROL v.2003

CLARK COUNTY SURVEYOR'S OFFICE
5051 SOUTH PARADISE ROAD
LAS VEGAS, NEVADA 89119
(702) 455–0640

CONVERSION FACTOR:
METERS X $\left(\frac{3937}{1200}\right)$ = U.S. SURVEY FEET

REVISED	SHEET	
08/01/2003	1 OF 2	23-61 NW

No.	STATION	ELEVATION (METERS)		DESCRIPTION
12				LOST 2003
13				LOST 2003
14	0C31 5N6	724.306	FND	INVERTED ALUMINUM MONUMENT, EAST SIDE OF INDUSTRIAL RD. 0.25 MILES NORTH OF BARBARA LN.
15				LOST 2003
16	4C31 5NES	720.390	FND	RIVET AND SQUARE ALUMINUM PLATE IN A CONCRETE MONUMENT, SOUTHWEST QUADRANT OF LAS VEGAS BLVD. AND STARR AVE.
17	4C31 5NEE6	727.205	FND	RIVET AND SQUARE ALUMINUM PLATE IN A CONCRETE MONUMENT, SOUTHWEST QUADRANT OF LAS VEGAS BLVD. AND NEAL AVE.
18	4C31 5E4	734.635	FND	RIVET AND SQUARE ALUMINUM PLATE IN A CONCRETE DRAIN HEADWALL ON THE WEST SIDE OF LAS VEGAS BLVD. 0.25 MILES NORTH OF DESERT PALM DR.
19	4C31 5SEE6	740.393	FND	RIVET AND SQUARE ALUMINUM PLATE IN A CONCRETE ELEC. TRANSFORMER PAD, 200' WEST OF LAS VEGAS BLVD. ON THE SOUTH SIDE OF JONATHAN DR.
20	4C31 5SES	746.311	FND	RIVET AND SQUARE ALUMINUM PLATE IN A CONCRETE MONUMENT, NORTHWEST QUADRANT OF LAS VEGAS BLVD. AND BRUNER AVE.
21	8C31 8E4 1998	758.480	SET	RIVET AND ROUND ALUMINUM PLATE IN A CONCRETE HEADWALL, WEST SIDE OF LAS VEGAS BLVD. 230' NORTH OF DALE AVE.
22	8C31 17NES 1998	771.299	SET	RIVET AND ROUND ALUMINUM PLATE IN A CONCRETE HEADWALL, WEST SIDE OF LAS VEGAS BLVD. SOUTH OF WESTERLY ALIGNMENT OF LARSON LN.
23	8C31 17E6 1998	785.306	SET	RIVET AND ROUND ALUMINUM PLATE IN A CONCRETE MONUMENT, SOUTHEAST CORNER OF LAS VEGAS BLVD. AND ROBAN ST.
24	GAP OFFSET 1958	786.157	FND	USC&GS BRASS CAP SET IN ROCK 0.62 MILES SOUTH OF THE INTERSECTION OF ST. ROSE PRKWY. (S.R. 146) AND I-15 OVERPASS, 0.12 MILES EAST OF I-15 AT TOP OF APPROX. 100' TALL ROCK OUTCROPPING.

No.	STATION	ELEVATION (METERS)		DESCRIPTION
25	J	829.097	FND	USC&GS BRASS CAP ON A 4" IRON PIPE, 200' NORTH OF THE RAILROAD TRACKS STAMPED "U+S"
26	8C31 18N6 1998	826.680	SET	RIVET AND ROUND ALUMINUM PLATE IN A CONCRETE MONUMENT, 21' WEST OF A JEEP TRAIL, 0.45 MILES NORTHWEST ALONG JEEP TRAIL FROM 8C31/18S6
27	8C31 18SE6 1998	808.789	SET	RIVET AND ROUND ALUMINUM PLATE IN A CONCRETE MONUMENT, 80' NORTH OF THE RUINS OF A STONE BUILDING, NEAR A JEEP TRAIL.
28	E 146 1958	748.418	FND	USC&GS BRASS CAP, 0.2 MILES EAST OF SOUTHERN HIGHLANDS PKWY. AND 200 FEET SOUTH OF ROBERT TRENT JONES LN.
29	GIS 866	802.171	FND	2" BRASS CAP IN CONCRETE, ±90 FEET NORTHEAST OF SECTION CORNER AT DECATUR AVE AND BRUNER AVE.
30	3C31 6NNE6 2003	714.971	SET	RIVET AND ROUND ALUMINUM PLATE IN TOP OF CURB, SOUTHEAST CORNER OF SOUTHERN HIGHLANDS PKWY AND VALLEY VIEW BLVD, NEAR THE PC OF SOUTHERN HIGHLANDS PKWY.
31	3C31 5NWW6 2003	720.405	SET	RIVET AND ROUND ALUMINUM PLATE IN TOP OF CURB, EAST SIDE OF SOUTHERN HIGHLANDS PKWY ±0.25 MILES NORTH OF THE INTERSECTION OF INDUSTRIAL RD AND SOUTHERN HIGHLANDS PKWY.
32	3C31 5W6 2003	727.570	SET	RIVET AND ROUND ALUMINUM PLATE IN TOP OF CURB, SOUTHEAST CORNER OF SOUTHERN HIGHLANDS PKWY AND INDUSTRIAL RD, NEAR THE PC OF SOUTHERN HIGHLANDS PKWY.
33	3C31 5SW6 2003	733.757	SET	RIVET AND ROUND ALUMINUM PLATE IN TOP OF CURB, EAST SIDE OF SOUTHERN HIGHLANDS PKWY ±0.15 MILES NORTH OF THE INTERSECTION OF DANCING WINDS PLACE AND SOUTHERN HIGHLANDS PKWY.
34	3C31 8NNW6 2003	739.197	SET	RIVET AND ROUND ALUMINUM PLATE IN TOP OF CURB, EAST SIDE OF SOUTHERN HIGHLANDS PKWY ±0.3 MILES NORTH OF THE INTERSECTION OF ROBERT TRENT JONES LN AND SOUTHERN HIGHLANDS PKWY.
35	3C31 8NW6 2003	743.040	SET	RIVET AND ROUND ALUMINUM PLATE IN TOP OF CURB, SOUTHEAST CORNER OF SOUTHERN HIGHLANDS PKWY AND ROBERT TRENT JONES LN NEAR THE PC OF SOUTHERN HIGHLANDS PKWY.

CLARK COUNTY VERTICAL CONTROL v.2003

CLARK COUNTY SURVEYOR'S OFFICE
5051 SOUTH PARADISE ROAD
LAS VEGAS, NEVADA 89119
(702) 455-0640

CONVERSION FACTOR:
METERS X $\left(\frac{3937}{1200}\right)$ = U.S. SURVEY FEET

REVISED	SHEET	
09/01/2006	2 OF 2	23-61 NW

Township 23 South, Range 61 East
Southwest Quarter

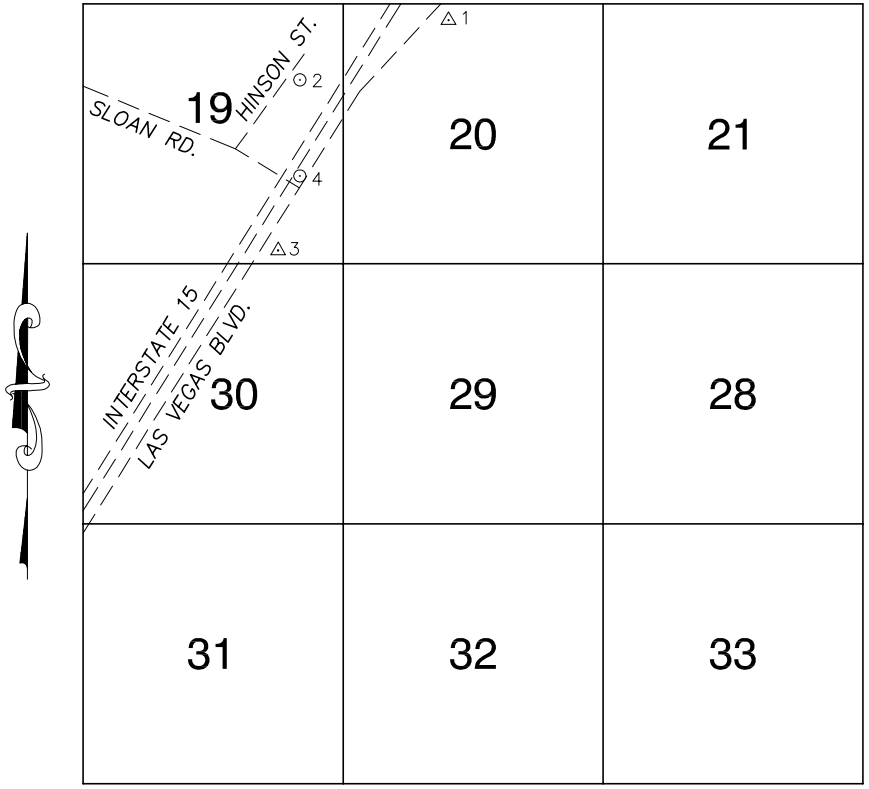

NORTH AMERICAN VERTICAL
DATUM OF 1988
– ALL ELEVATIONS IN METERS –

No.	STATION	ELEVATION (METERS)		DESCRIPTION
1	SLOAN 1958	809.441	FND	USC&GS BRASS CAP IN BEDROCK, EAST SIDE OF LAS VEGAS BLVD. SOUTH ON A HIGH KNOLL, 0.6 MILES SOUTH OF ROBAN ST. STAMPED SLOAN 1958
2	8C31 19NE6 1998	815.222	SET	RIVET AND ROUND ALUMINUM PLATE IN A CONCRETE MONUMENT, NORTH ALONG HINSON ST. (DIRT ROAD) TO A POWER LINE. BENCH IS 2' WEST OF A POWER POLE 17' EAST OF THE EAST EDGE OF THE DIRT RD. 1700' NORTH OF SLOAN RD.
3	F 146 1958	831.537	FND	USC&GS BRASS CAP IN A 1' DIAMETER CONCRETE MONUMENT, ON THE EAST SIDE OF SR 604 1' EAST OF THE EAST E.O.
4	0C31 19SEE6 2000	821.644	SET	RIVET AND ROUND ALUMINUM PLATE IN A CONCRETE ELECTRICAL PAD, WEST SIDE OF SR 604, +/– 100 FEET SOUTH OF I–15 NORTHBOUND ON RAMP.
5				
6				
7				
8				
9				
10				
11				

CLARK COUNTY VERTICAL CONTROL v.2003

CLARK COUNTY SURVEYOR'S OFFICE
5051 SOUTH PARADISE ROAD
LAS VEGAS, NEVADA 89119
(702) 455–0640

CONVERSION FACTOR:
METERS X $\left(\frac{3937}{1200}\right)$ = U.S. SURVEY FEET

REVISED 2003 | SHEET 1 OF 1 | 23-61 SW